

# Gianpace Refuge

## Road access from Bergamo:

Ponte della Selva, Gromo, Novazza  
Km. 43

## Start of excursion:

Via delle miniere, Novazza (862 m.)

## Travelling time:

4<sup>h</sup> 20' (a/r)

## Height difference:

296 m.

## Difficulties:

AEE 

## Recommended period:

April to october

## Water on the route:

NO

## Rest stop:

NO

## Information:

Municipality of Valgoglio: Tel: 0346 41053

## Topographic map:

IGM F. ° 33 I N.E. Ardesio

## Geographical coordinates:

45,965717° N, 9,917067° E


From Novazza (Valgoglio) we follow the road to the mines where we can park.



After parking, we climb up the asphalt stretch before entering the woods.



We continue the ascent on the bottom that is no longer asphalted.



Small stones begin to appear at the bottom of the path, covered by leaves, be careful.



We pass a retaining wall towards the mountain, we are on CAI 232 A trail.





We reach a wooden panel with information about the valley.



We follow the marker balloon's indications.



As the climb continues, paved sections appear.



The route is now wider and the ground is firm.






The path is narrow and on firm ground, with wooden barriers in the valley.



The path now appears narrower with barriers towards the valley.



We enter a section with boulders that make it difficult to walk, we must be careful.



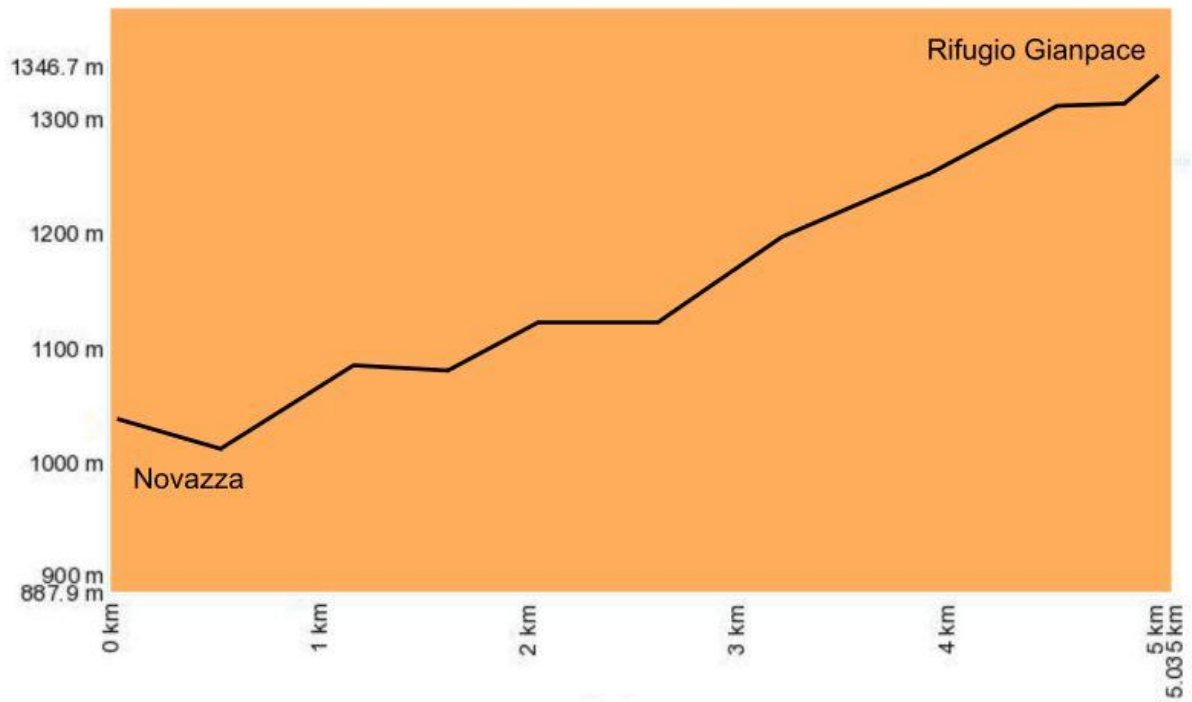
Along the uphill stretch, a CAI sign appears on the left.



We reach the Gianpace refuge. After a short stop, we set off again in the direction of where we started from.



# Altimetry



# Route Map

