

Conca dell'Alben

Road access from Bergamo:

Albino, Vertova, Ponte Nossa, Oneta, Passo di Zambla
Km. 41

Start of excursion:

Passo di Zambla (1278 m.)

Travelling time:

1^h 30'(a/r)

Height difference:

m. 50

Difficulties:

AT   

Mountain road

Recommended period:

April to October

Water on route:

Yes at the start

Rest stop:

Valley Sports Centre Tel: 035 708988

Information:

Municipality of Oneta Tel: 035 707117

Topographic map:

IGM F. ° 33 I S.O. Serina

Geographical coordinates:

45,8871° N, 9,7978°



We park the car near the restaurant 'Centro Sportivo Valle' at Passo di Zambla.



At the end of the small climb, we turn left and cross the playground square.



We pass the barrier and walk along the agro-sylvo-pastoral road towards the Conca dell'Alben.




We pass the provisional barrier on our left, created to protect the cross-country track.



At the end of the barrier, there are C.A.I. signposts on the left.




The ground is now quite fine cobbled and will accompany us to our destination.




Now begins an ascent on snow-covered ground, the result of the first precipitation in January 2024.



On our left, we come to a new C.A.I. signpost.



The ground alternates between patches of compact snow and ice; we pay attention and continue.




On the right we reach and pass a small rest area with benches and tables.



On our left we pass a signpost and continue straight on.



At the fork, we continue to the right on the main stretch.



There are stone retaining walls on the left.



On our right we reach and pass a small dwelling.



The route continues without any particular difficulty, the cold keeping us company.

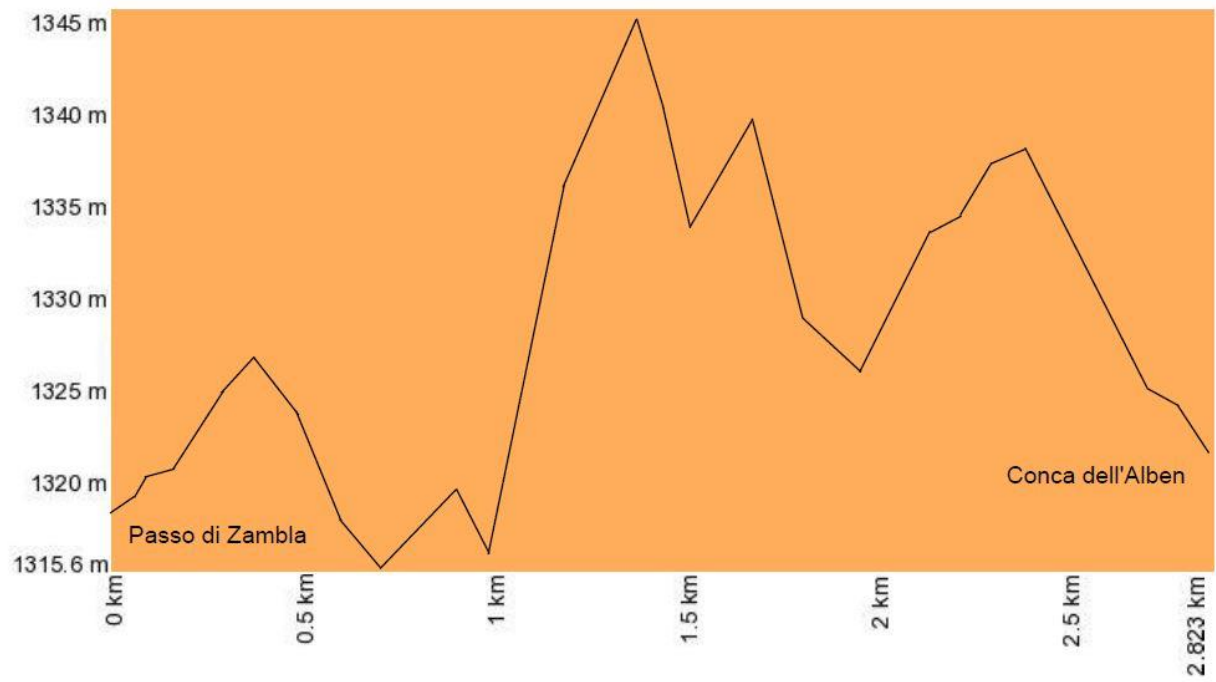


We pass a large, well-kept dwelling on our left.



We have reached the Conca dell'Alben, continuing on we can reach the Pian della Palla in 10'.

Altimetria



Mappa del percorso