

# Spinone al Lago – Ranzanico Lago

## Road access from Bergamo:

Trescore Balneario, Casazza, Spinone al Lago  
Km. 29

## Start of excursion:

Parking roundabout on the right di Spinone al Lago (360 m.)

## Travelling time:

2<sup>h</sup> (a/r)

## Height difference:

7 m.

## Difficulties:

AT  

Trail along Lake Endine

## Recommended period:

All year round in the absence of snow

## Water on route:

YES at Ranzanico

## Rest stop:

Pastry Shop Sommia, via Nazionale, 2 Spinone al Lago Tel: 035 811785

## Information:

Municipality of Spinone al Lago Tel: 035 814515

## Topographic map:

IGM F. ° 34 III N.O. Lovere

## Geographical coordinates:

45,7634° N, 9,9219° E



After leaving our car in a fee parking lot, we start our walk in the direction of Ranzanico Lago.




We descend towards the fork in the road near the lake; to the right is Monasterolo al Castello, we turn left towards our destination.



The ground is a compact but not slippery cemented road.



Along the route there are benches for a short rest.



We pass a barrier, set up to limit traffic, and continue on.






The bottom of this parking area is made of granulate and small pebbles.



After crossing a small bridge, we turn left and continue on the rectangular paved road.



The path is now made easier by the compact and well-maintained surface.



We reach a crossroads and turn right.






The ground becomes cemented again and it is easy to walk on.



We are in a trench between a lush hedge and the reeds of the lake.




At the next fork, we continue to the right.



We cross a small bridge and are right in front of the lower part of Lake Endine.







Now, to get around a dilapidated building, we continue over a steel bridge.



After the bridge, we continue on rectangles of agglomerated concrete and pebbles.



The path continues with alternating steel bridges and agglomerate rectangles.



The path is constant and also allows us to admire the opposite shore of the lake.





We reach and cross yet another small bridge.



The path now winds its way through a lake boat storage area.



We go round a bar and continue between tables.



Yet another small bridge awaits us.





We cross a small wooden bridge and turn left.



The bottom is now cobblestones and earth.



A billboard advertises about boat hire.



Following the indication of the arrow, we continue on a downhill cobbled section.





We briefly return to a compact ground near the lake.



The agglomerated rectangles are now interspersed with earth and grass.



Continuing on, we reach a small red bridge, clearly visible from afar.



After a stretch of earth and pebbles, we come to a small steel bridge.





The ground is uneven with a beautiful wooden fence on the upstream side.



Now the barely visible path over the meadow runs to the right of the SS42, and we encounter stones and roots.



We are separated from the road by a steel barrier and the path is a continuous up and down.



After passing a section with a fence towards the lake, we turn right slightly downhill.






After passing a section with a fence towards the lake, we turn right slightly downhill.



The stretch we are walking along leads us to a small area with tables and benches.



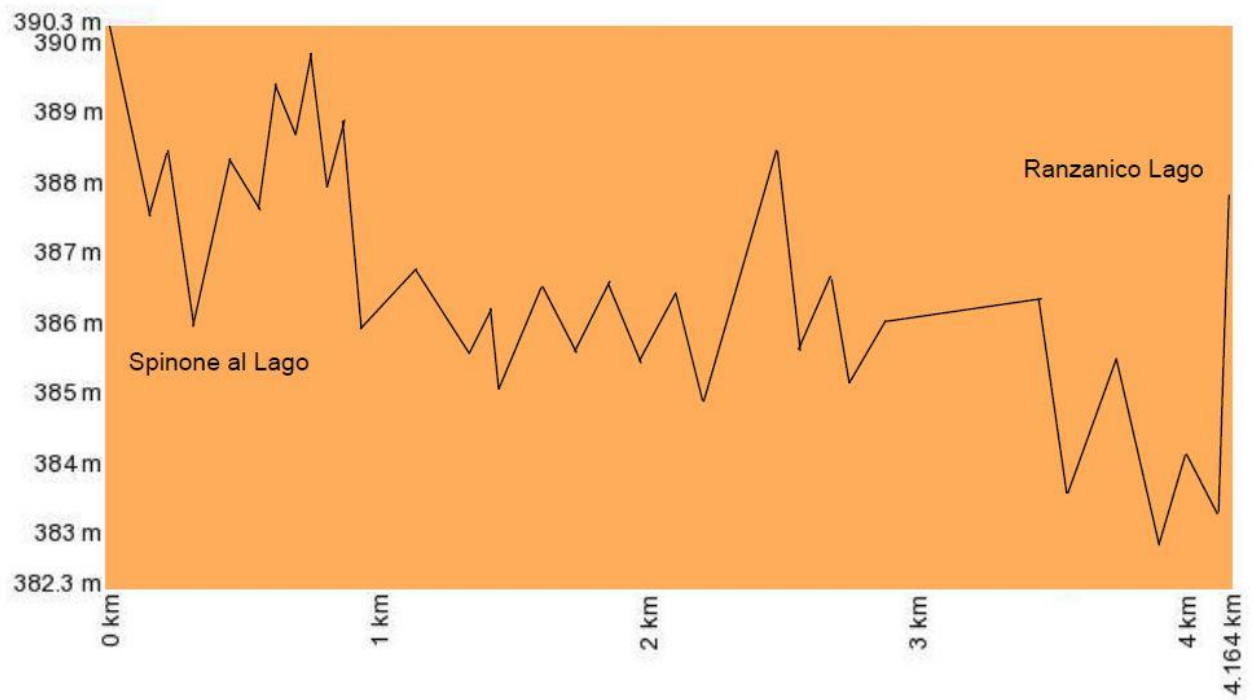
The last stretch is again concrete and entirely reserved to pedestrians only.



Our route ends in the earthen parking area on the right-hand side of the SS42.



# Altimetria



Mappa del percorso