

Zambla Pass - Grem Hut

Road access from Bergamo:

Albino, Vertova, Ponte Nossa, Oneta, Passo di Zambla
Km. 41

Start of excursion:

Zambla Pass (1278 m.)

Travelling time:

2^h 40'(a/r)

Height difference:

137 m.

Difficulties:

AE  

Mountain trail

Recommended period:

April to october

Water on route:

NO

Rest stop:

Zambla Pass Valley Sports Centre Tel: 035 708988

Information:

Municipality of Oneta Tel: 035 707117 – Ski Mountaineering Group "Camos" Gorno Tel: 329 4432409

Topographic map:

IGM F. ° 33 I S.O. Serina

Geographical coordinates:


45,8871° N, 9,7978° E




When we reach the Zambla Pass, we park the car, in front of the Bar Restaurant Trapper there is a toilet for the disabled.



We begin our walk along the slightly uphill tarmac road with the signs "Bar Piccola Parigi" and "Camping Zambla".



On a dirt road, at the first crossroads, after about a hundred metres, we continue straight ahead.



At the next crossroads, we continue straight on until we reach a small chapel.



We pass the small chapel on the left and follow the signs for the Cascine del Monte di Zambla.




After a flat section, we continue on a downhill cemented section and admire the Menna and Arera mountains, the Grem in front and the Alben behind us.



At the end of the cemented section, near a house, we find a junction, left to "Monte Grem", we continue right to "Baita Grem".



The first section is quite steep and uneven, but only for a few metres.



We continue slightly downhill, taking care when crossing some small valleys with overhangs downstream.



The panorama to our right fills us with joy and serenity.



We continue on the main path, ignoring the detours we encounter.



We easily overcome a few passages with care.



When we reach the signpost, we follow the signs to our destination.




After leaving the forest, we follow the path, which climbs steeply up the meadow, paying attention to the rocks.



Continuing on the path, we reach a pool of water, which reflects the image of Mt Alben.



We are in sight of the 'Baita Grem' managed by the 'Camos' Ski Mountaineering Group of Gorno.



We reach the clearing near the hut, with tables and benches.



Near the hut, we can admire the gates placed at the entrance to the mines.



In one of these entrances, a statue dedicated to Saint Barbara has been placed.

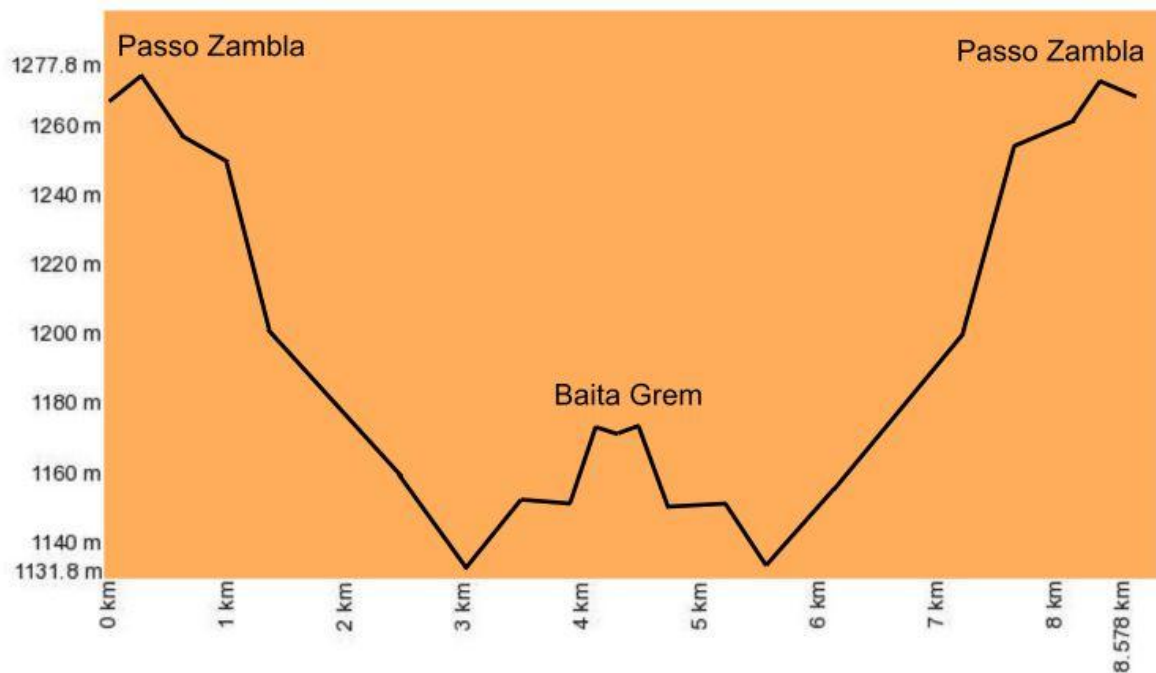


From the refuge we admire the splendour of the panorama of the Valle del Riso.



We arrived at our destination, the "Baita Alpe Grem". After a well-deserved rest and a small snack, we return along the same route as the outward journey.

Altimetry



Route Map

