

Pedrino Hill - Coldara Coast

Road access from Bergamo:

Almè, Almenno San Bartolomeo, Barzana, Palazzago, Burligo, Colle Pedrino
Km. 23

Start of excursion:

Parking near the Sacred Heart Church in Colle Pedrino, Palazzago (853 m.)

Travelling time:

1^h 40'(a/r)

Height difference:

128 m.

Difficulties:

AE  

Mountain trail

Recommended period:

All year round in the absence of snow

Water on route:

YES along the route and on arrival at Costa del Coldara

Rest stop:

Farmhouse Costa del Coldara Tel: 340 152 3520

Information:

Municipality of Palazzago Tel: 035 551261

Topographic map:


IGM F. ° 33 III N.O. Palazzago

Geographical Coordinates:

45,76319° N, 9,51372° E




When we reach the Sacred Heart Church in Colle Perino, we are about to park the car.




After parking in the white spaces provided, we begin our walk.



The first stretch is on a cemented surface and we pass between houses on a slight incline.



A signpost appears on our right, informing us of the correct direction to take.




We are leaving the village of Colle Pedrino and reach the last houses on a cobbled stretch.



Before the houses, we turn left and then right and continue.



The route now follows the track of a mountain path over grassland.



This section is characterised by stones forming small steps.




We pass an enclosed masonry house on our right.




Continuing to our right is a reinforced concrete retaining wall.



We reach the last house of Colle Pedrino and chat with the owner.




We have definitely entered the forest, the ground is fairly compact and the path is easy.



The vegetation, given the season, is sparse with few leaves, but in summer it will be rich in green.



The sun illuminates our path, on compact ground it is slightly uphill.



Small boulders now appear along the path, which do not hinder our progress.



To our right is a spring of fresh water.



We have reached the final section with slightly stony, uphill terrain.



On this section, care must be taken when crossing the boulders on the ground.



Once through the forest, we reach a small section on gently sloping grassland.

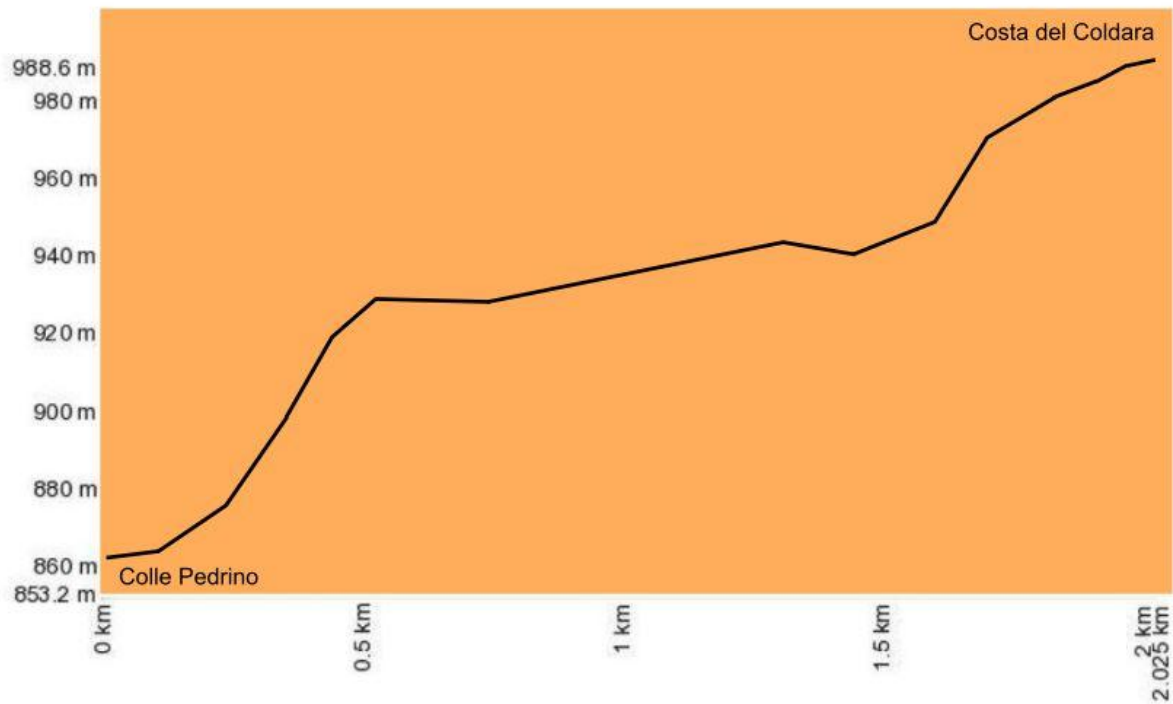


We reached the locality of "Costa del Coldara", our intended destination.



A pleasant stop at the 'Costa del Coldara' farmhouse and then the return towards Colle Pedrino.

Altimetry



Route Map

