

# Grena – “Buca del Corno”

## Road access from Bergamo:

Trescore Balneario, Zandobbio, via Sei, via Grena  
Km. 15

## Start of excursion:

Parking of via Grena Zandobbio (331 m.)

## Travelling time:

1<sup>h</sup> 50'(a/r)

## Height difference:

227 m.

## Difficulties:

AT 

Road and path

## Recommended period:

All year round in the absence of snow

## Water on route:

NO

## Rest stop:

NO

## Information:

Municipality of Zandobbio Tel: 035 4256911 Municipality of Entratico Tel: 035 942021  
Buca del Corno Mr. Maurizio Tel: 338 3801340 – Mr. Fabio Tel: 339 7896495

## Topographic map:

IGM F. ° 34 III N.O. Lovere

## Geographical coordinates:

45,687509° N, 9,863400° E



After parking our car in Via Grena, in the space provided, we walk to the end of the street, where we turn left.




We continue our route, walking along Via Grena.



The path climbs up the now asphalted section, with a slight and constant gradient.



The ground now becomes compact gravel, easily passable.



The road is wide and well maintained, both in terms of its surface and its width.






The hairpin bends we encounter have a large radius of curvature and the gradient is constant.



The climb is pleasant and the pace maintained is not too demanding.



The hairpin bends and short straights follow one another with regular continuity.



We ascend seeing the man-made quarry on our right.





The autumnal landscape changes from time to time and fatigue is hardly felt.



We come to this hairpin bend, almost above the quarry, and turn left.



The road now climbs up the small valley to the left of the previous front.



We have reached the top of this stretch of road and continue to the right.






In front of us we see a cross and a yellow sign with the inscription Grena.



On our right we pass a small chapel.



At the fork, we continue straight ahead and the road is now partially cemented.



The slope is now more challenging, but the stretch is not too long.





The ground is now unpaved and a little uneven, but the slope is moderate.



We are about to reach the top of the climb and gradually see the forest thinning out.




The pace is now light and we admire the green of the well-kept fields.



In front of us a paved stretch begins and on the left is the Trattoria da Mario in the farmstead.





We choose to turn left and descend to the first crossroads with a side street to the right.



In the distance we see the hills of San Fermo with the first snow of the season.

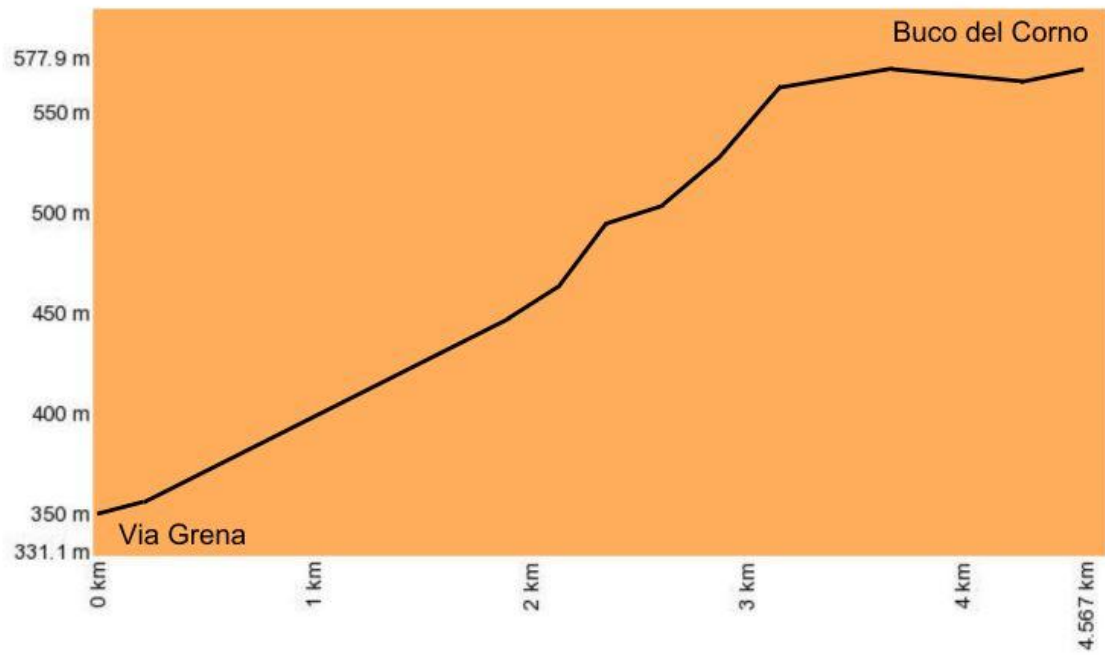


We turn left and follow the signs for Buca del Corno.



Continuing in this direction, we reach Buca del Corno from below.

# Altimetry



# Route Map

