

Along the Adda River in Brivio

Road access from Bergamo:

Curno, Mapello, Cisano Bergamasco, Brivio.
28 Km.

Start of excursion:

Street parking of Lungo Adda Monfalcone, Brivio, LC (245 m.)

Travel time:

1^h (a/r)

Elevation difference:

15 m.

Difficulties:

AT 

Along the embankment

Recommended period:

All year round in the absence of snow

Water on the course:

YES to departure

Rest stop:

Brivio's recreational club

Information:

Municipality of di Brivio (LC): Tel: 039 5320114

Topographic map:

IGM F. ° 32 II S.E. Merate

Geographical coordinates:

45.743994° N, 9.450318° E



We begin our walk after parking at the sports field.



We reach the Adda river, with boats moored near the shore.



We continue our walk until we reach Piazza Carlo Frigerio with its tower.



The walk is quick, given the very little traffic, and we continue following the course of the Adda.



Ahead, we see the Brivio bridge over the Adda, to the right towards Como, to the left towards Bergamo.




We now reach the Vecchia Filanda of Brivio.



In the distance, we can see the houses of the first hamlet we will reach.



We have arrived at the hamlet of Molinazzo di Brivio.



The River Adda reaches a bend and the water appears to be still, but this is only an illusion.



We reach the hamlet of Toffo di Brivio, with our cars frozen solid.




Continuing on, we pass a barrier and on our right we reach the Toffo water treatment plant.



We have arrived at the small bridge where our excursion will end.

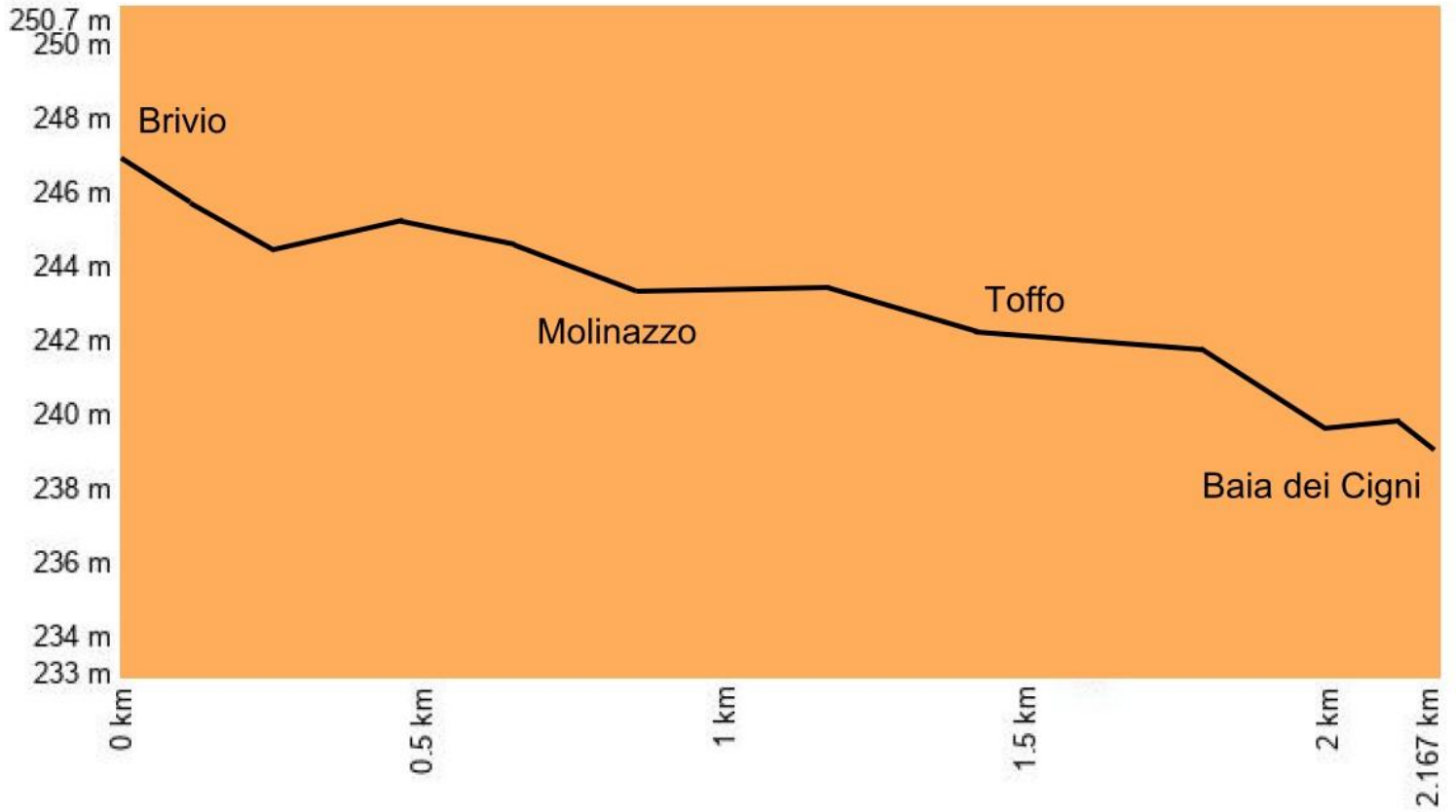


On the left, on the opposite bank, after the island, is the Alberone Oasis.



On the right is the Baia dei Cigni (Swan Bay) with completely frozen water. We resume our journey after a short break to reach the point where we started.

Altimetry



Route Map

